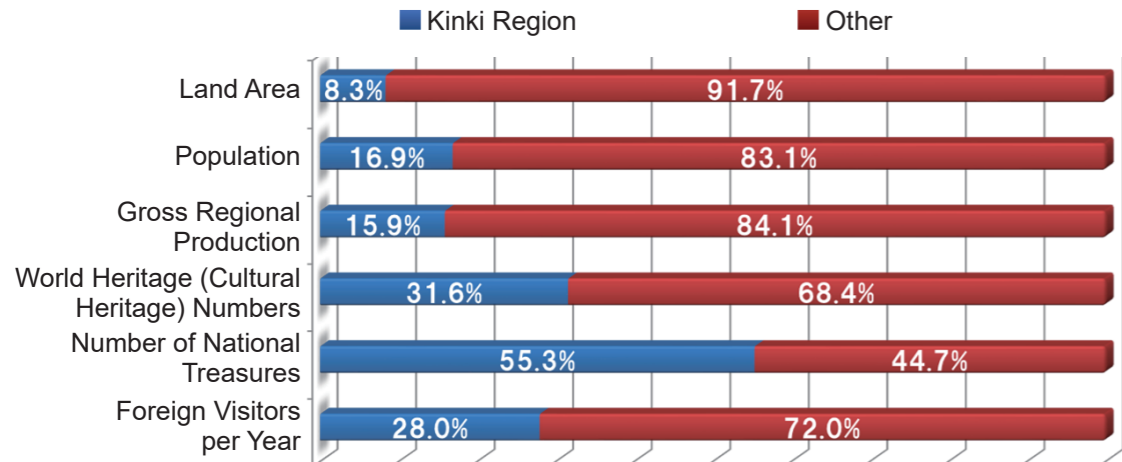


# Current Kinki Region Information

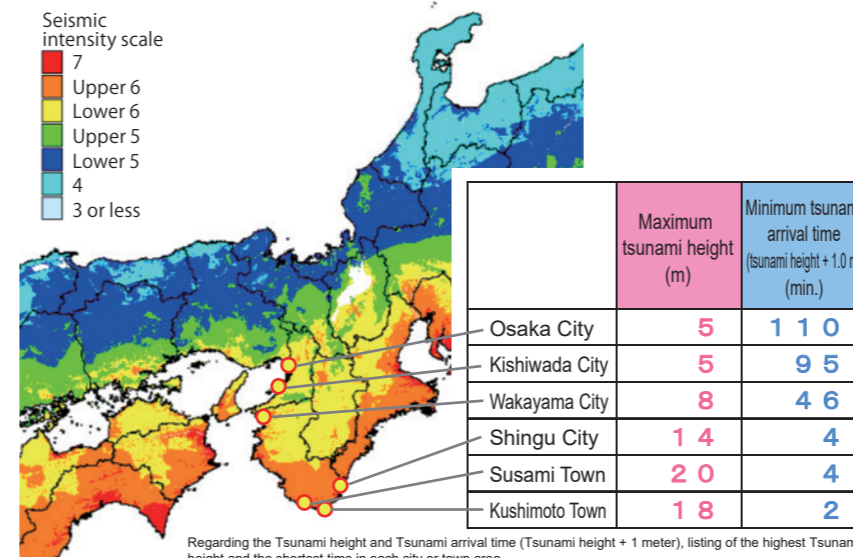
## Data that highlights the Kinki Region within Japan



Land Area: Geographical Survey Institute Prefectural Area Report of 2019  
 Population: Ministry of Internal Affairs Census (As of October 1st, 2019)  
 Gross Production: Cabinet Prefectural Economic Calculations of 2016  
 World Heritage (Cultural Heritage) Numbers: UNESCO Website  
 Foreign Visitors per year: Tourism Authority 2019 Foreign Visitor Consumption Trends Survey

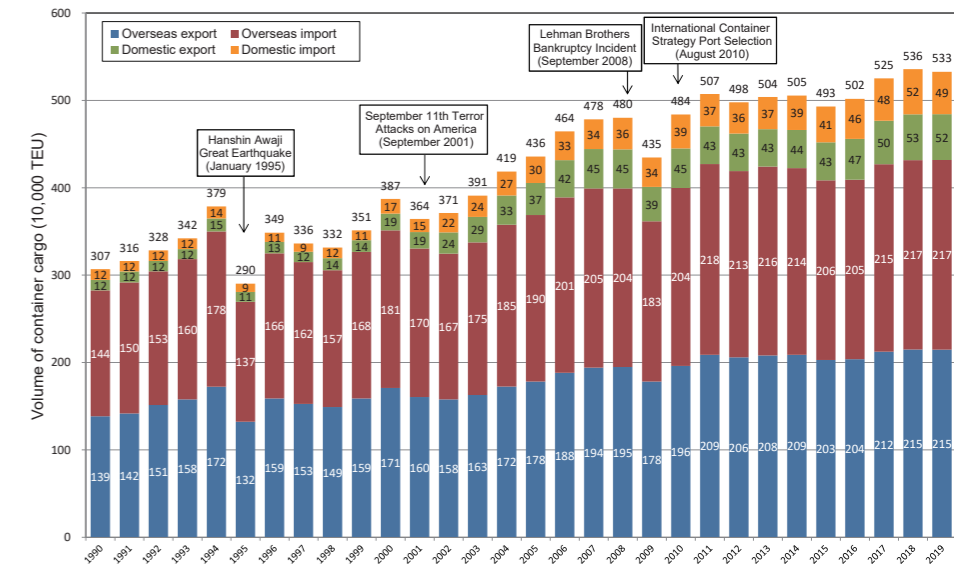
(Each prefecture's visitor number compared to the visitors in the total area of the Kinki Region)

## Nankai Trough Megathrust Earthquake Magnitude Distribution and Tsunami Height



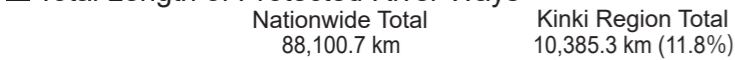
Regarding the Tsunami height and Tsunami arrival time (Tsunami height + 1 meter), listing of the highest Tsunami height and the shortest time in each city or town area  
 Regarding the Scale Setting of earthquakes with magnitude 9.1 (Mw) or other conditions, we referred to the Source.  
 Source: Cabinet Office, Nankai Trough Megathrust Earthquake Model Investigative Commission (Secondary Report) (August 29th, 2012)

## Volume of Container Handling Cargo from Hanshin Port



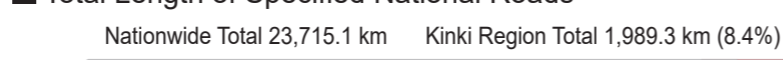
Source: Kinki Regional Development Bureau (preliminary results used for FY 2019)

## Total Length of Protected River Ways

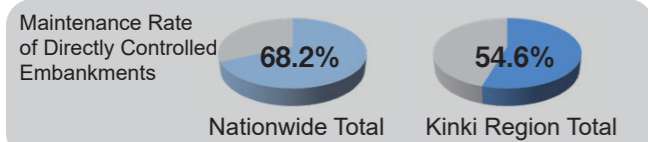


Source: Ministry of Land, Infrastructure and Commerce: Water Management; Homeland Security Bureau Protected River Ways Total Length Report (Current as of April 30th, 2019)

## Total Length of Specified National Roads

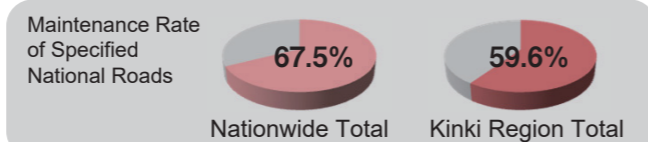


Source: 2019 Annual Report on Road Statistics



$$\text{*Embankment maintenance rate} = \frac{\text{Planned section length}}{\text{Required embankment length}}$$

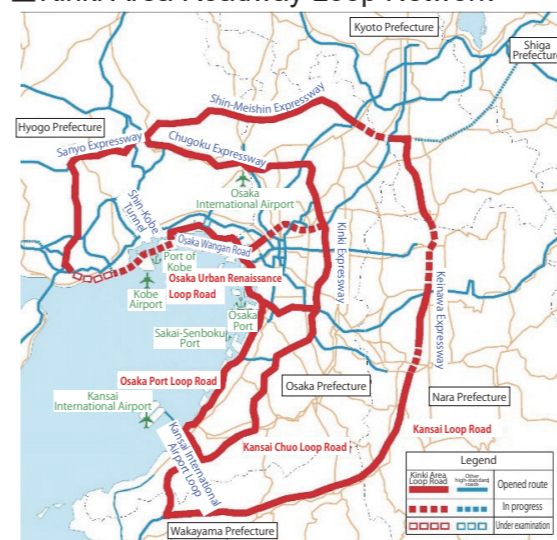
Source: Ministry of Land, Infrastructure and Commerce: Water Management; Homeland Security Bureau: Quality of Directly Controlled River Maintenance Facilities (Current as of the end of March 2019)



$$\text{*Maintenance rate} = \frac{\text{Length improved}}{\text{Actual length}}$$

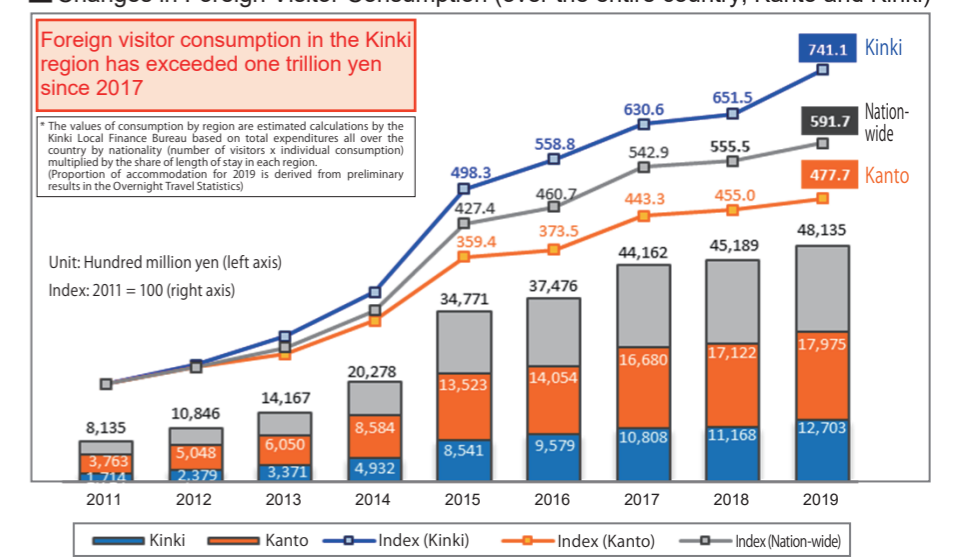
Source: 2019 Annual Report on Road Statistics

## Kinki Area Roadway Loop Network



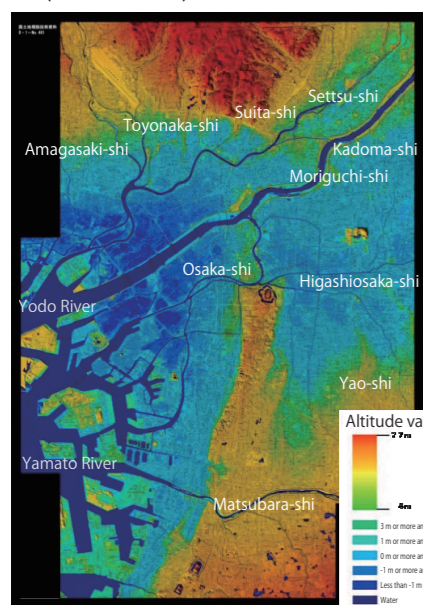
\*As of the end of March 2020

## Changes in Foreign Visitor Consumption (over the entire country, Kanto and Kinki)

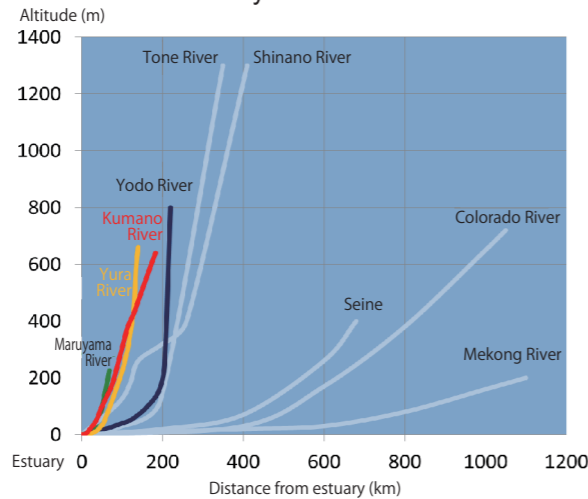


Source: Japan National Tourism Organization (JNTO) The Consumption Trends of International Visitors to Japan Survey and the Overnight Travel Statistics Survey by the Japan Tourism Agency

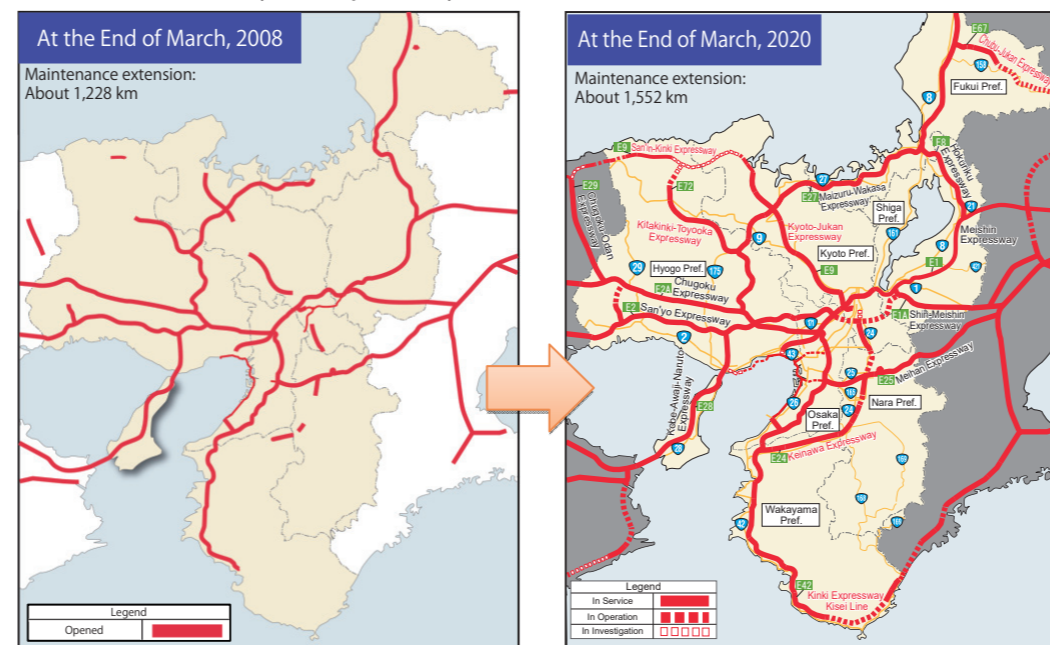
## 0 Meters above Sea Level Zone (Osaka Plain)



## Comparison of River Incline between Our Country and Other Countries



## The Situation of Expressway Development



## Official Land Prices, Business District Volatility, Ranking Table

	2015	2016	2017	2018	2019	2020
1	Kanazawa City, Hiro'oka	Osaka City, Chuo Ward, Shinsaibashi-suji	Osaka City, Chuo Ward, Dotonbori	Hokkaido, Kutchan-cho, Minami 1 Jonishi	Hokkaido, Kutchan-cho, Minami 1 Jonishi	Hokkaido, Kutchan-cho, Minami 1 Jonishi
2	Nagoya City, Nakamura Ward, Tsubaki-cho	Osaka City, Chuo Ward, Dotonbori	Osaka City, Chuo Ward, Souemon-cho	Osaka City, Chuo Ward, Dotonbori	Osaka City, Chuo Ward, Nipponbashi	Naha City, Kumeji
3	Tokyo, Chuo Ward, Ginza	Nagoya City, Nakamura Ward, Tsubaki-cho	Osaka City, Kita Ward, Komatsubara-cho	Kyoto City, Minami Ward, Higashikujo	Osaka City, Kita Ward, Chayamachi	Osaka City, Chuo Ward, Souemon-cho
4	Tokyo, Chuo Ward, Ginza	Osaka City, Chuo Ward, Souemon-cho	Osaka City, Chuo Ward, Shinsaibashi-suji	Kyoto, Higashiyama Ward, Shijo-dori	Kyoto, Higashiyama Ward, Shijo-dori	Naha City, Kumeji
5	Hiroshima City, Naka Ward, Horikawa-cho	Nagoya City, Nakamura Ward, Meieki	Osaka City, Kita Ward, Higashimachi	Nagoya City, Nakamura Ward, Tsubaki-cho	Osaka City, Kita Ward, Shibata	Miyakojima City Hirara
6	Tokyo, Chuo Ward, Ginza	Osaka City, Kita Ward, Chayamachi	Kyoto City, Higashiyama Ward, Shijo-dori	Nagoya City, Nakamura Ward, Meieki	Naha City, Maejima	Toyonaka City Shinsenri Higashimachi
7	Tokyo, Chuo Ward, Ginza	Kanazawa City, Hiro'oka	Nagoya City, Nakamura Ward, Meieki	Kyoto City, Higashiyama Ward, Sanjo-dori	Kyoto City, Shimogyo Ward, Shichijo-dori	Naha City, Maejima
8	Tokyo, Chuo Ward, Ginza	Osaka City, Chuo Ward, Komatsubara-cho	Tokyo, Chuo Ward, Ginza	Kobe City, Chuo Ward, Isogamidori	Kyoto City, Higashiyama Ward, Sanjo-dori	Osaka City, Yodogawa Ward, Miyahara
9	Hiroshima City, Higashi Ward, Hikarimachi	Osaka City, Chuo Ward, Namba	Tokyo, Chuo Ward, Ginza	Sapporo City, Chuo Ward, Minami 6 Jonishi	Naha City, Kumeji	Fukuoka City Chuo Ward Tenjin
10	Nagoya City, Nakamura Ward, Meieki	Sapporo City, Chuo Ward, Minami	Tokyo, Chuo Ward, Ginza	Kobe City, Chuo Ward, Akashimachi	Osaka City, Yodogawa Ward, Miyahara	Tokyo Metropolis Taito Ward Asakusa

Source: Official land prices (Ministry of Land, Infrastructure, Transport and Tourism)