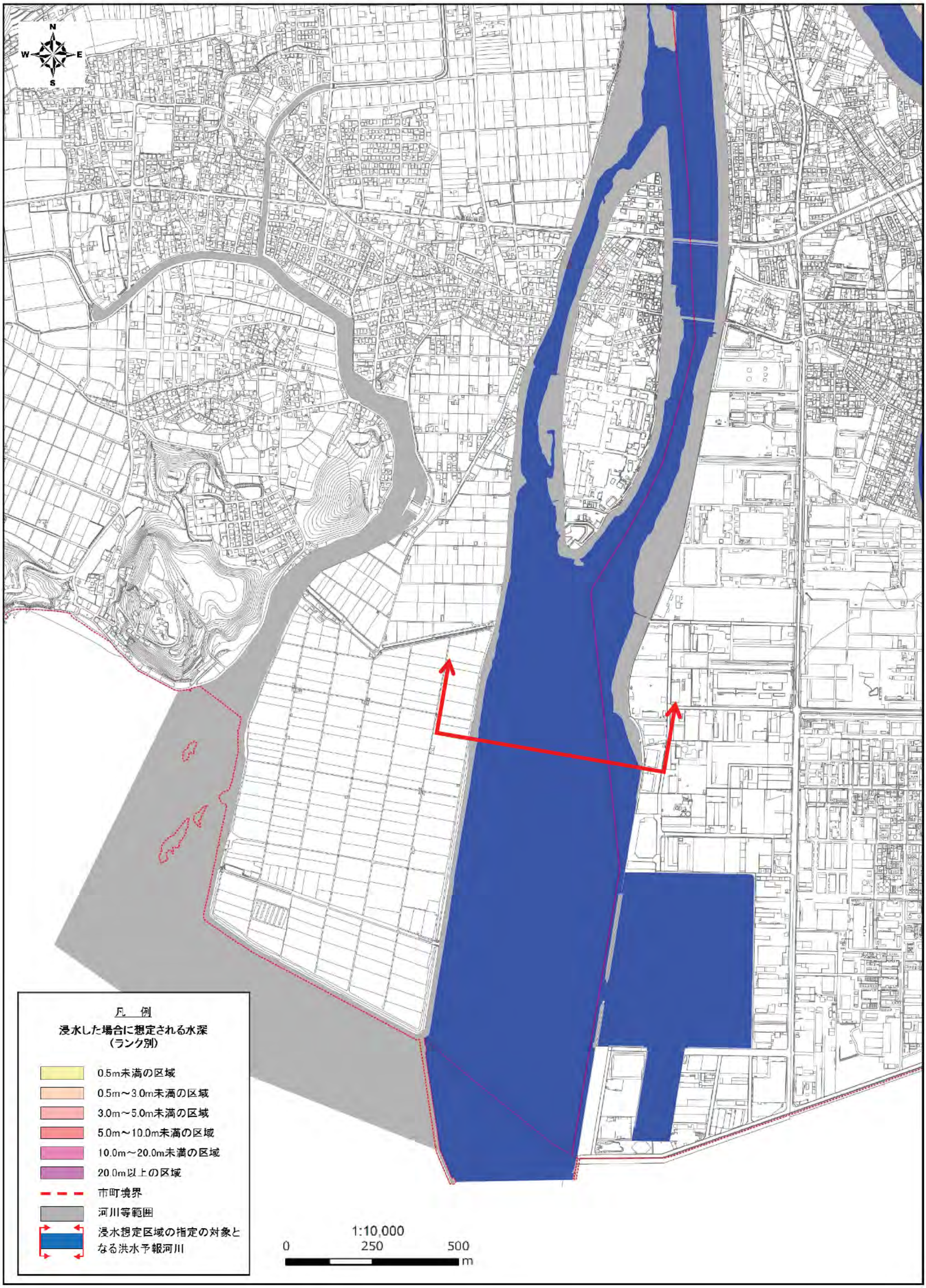

揖保川水系林田川浸水想定区域図（計画規模）　　1／11

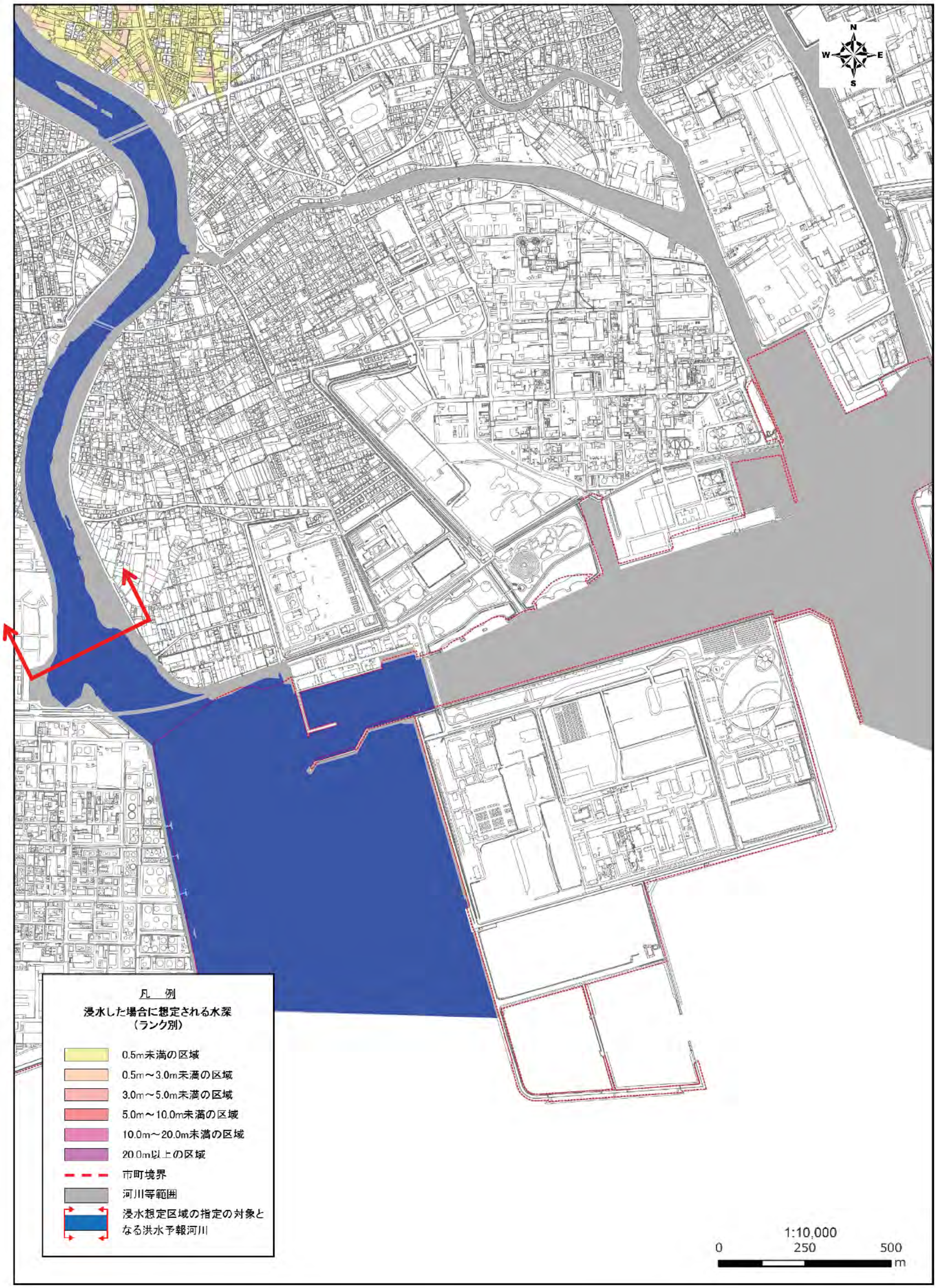

揖保川水系林田川浸水想定区域図（計画規模）　2/11

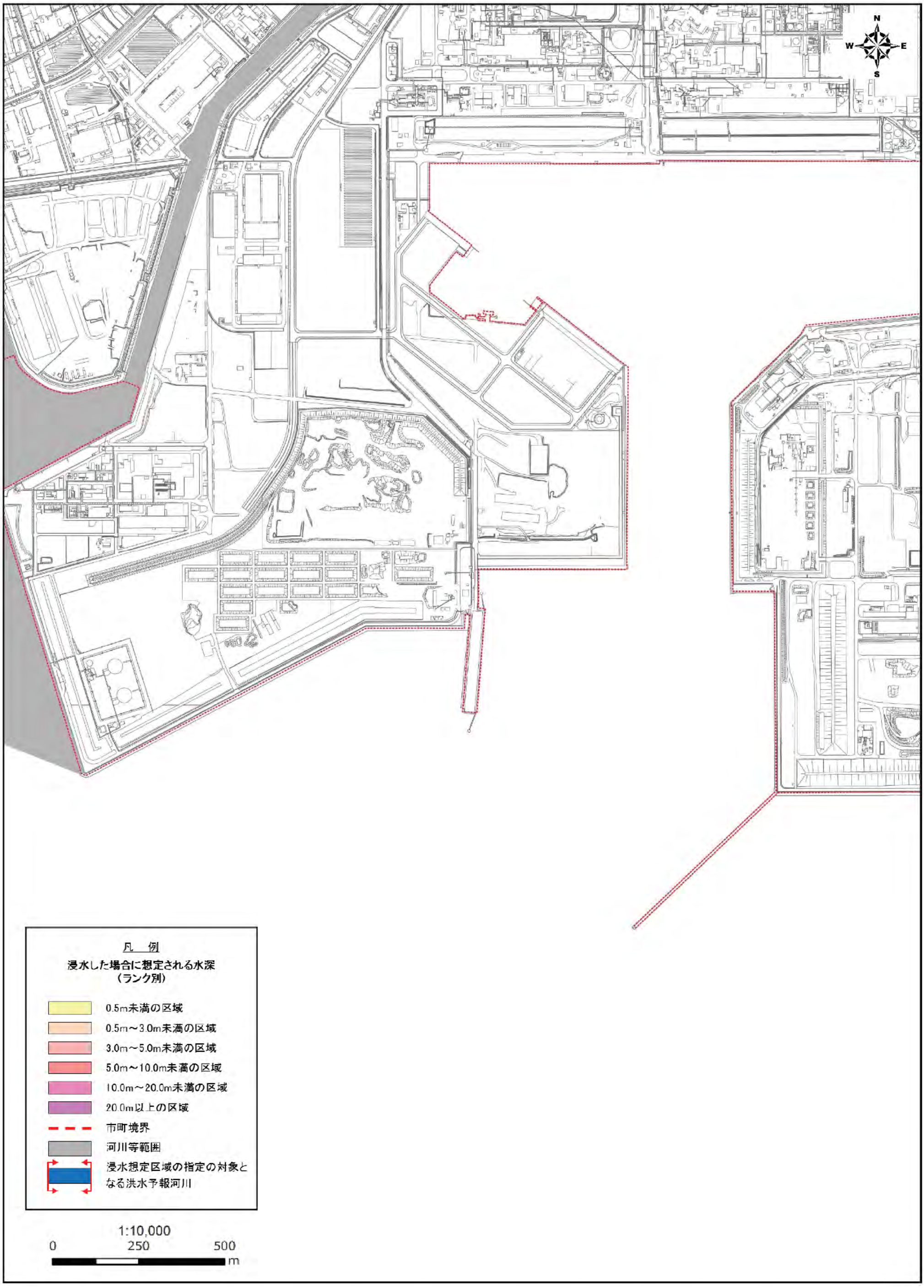

揖保川水系林田川浸水想定区域図（計画規模）　　3/11

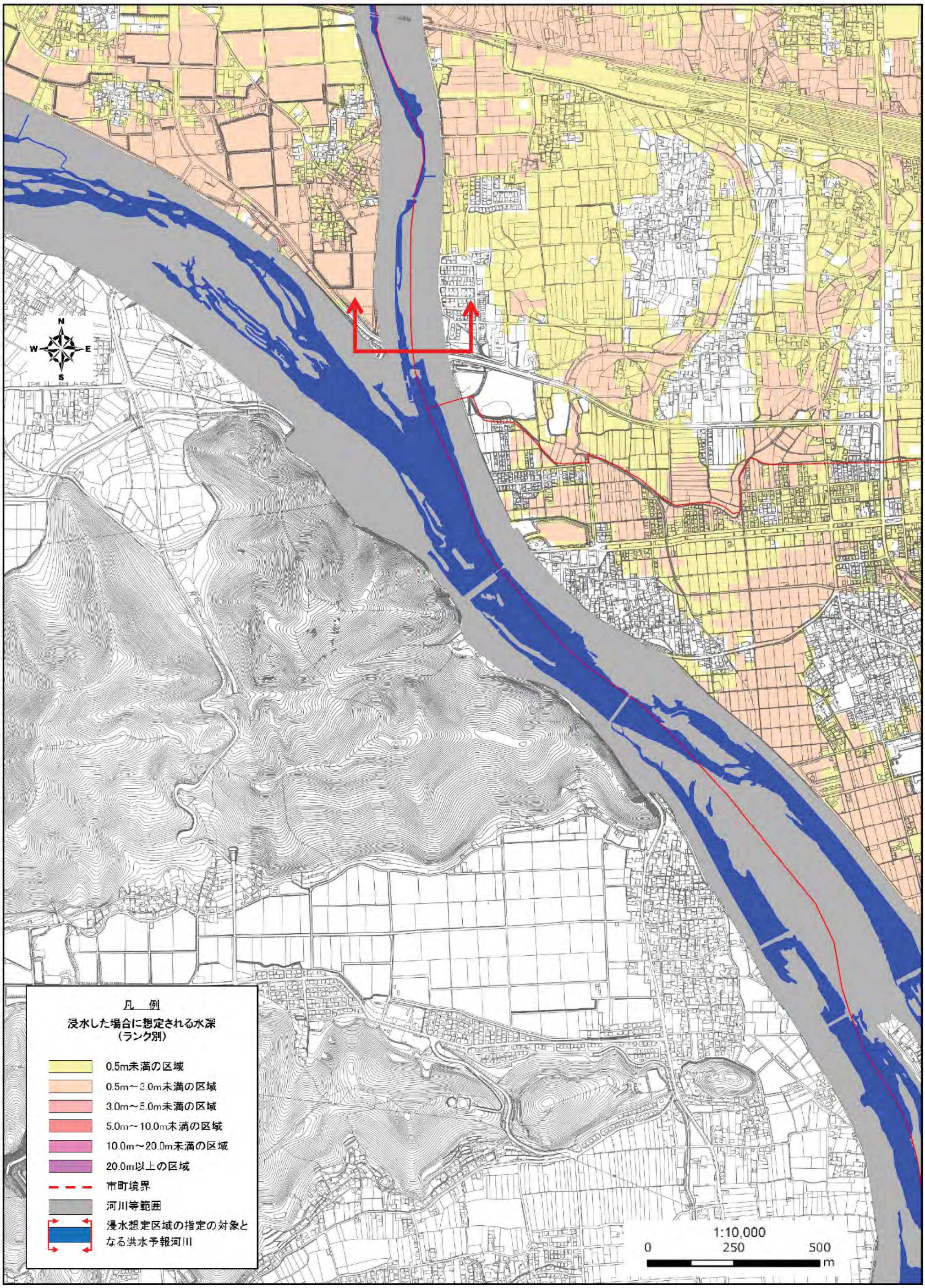

揖保川水系林田川浸水想定区域図（計画規模）　4/11

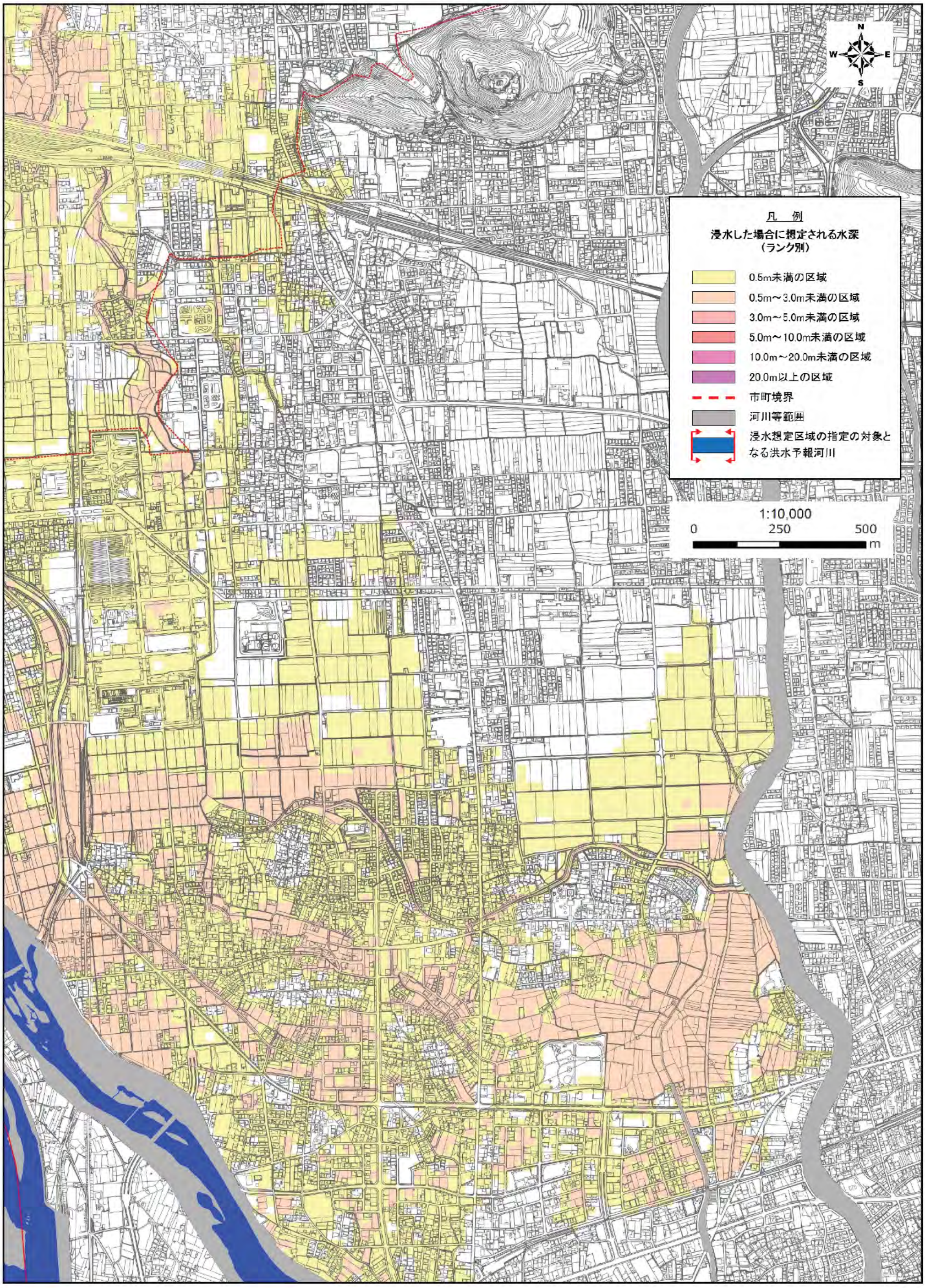

揖保川水系林田川浸水想定区域図（計画規模）　　5/11

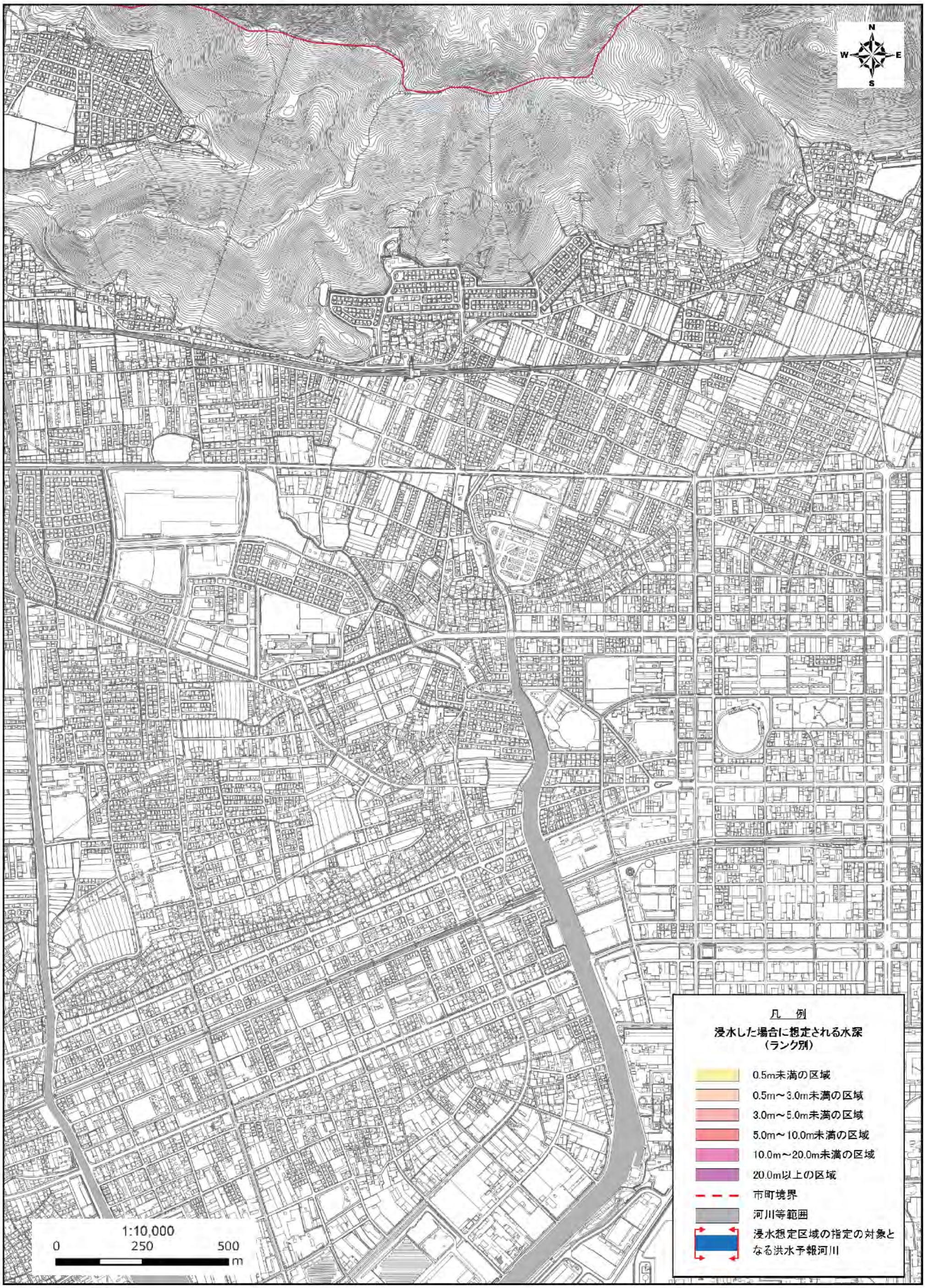

揖保川水系林田川浸水想定区域図（計画規模）　6/11

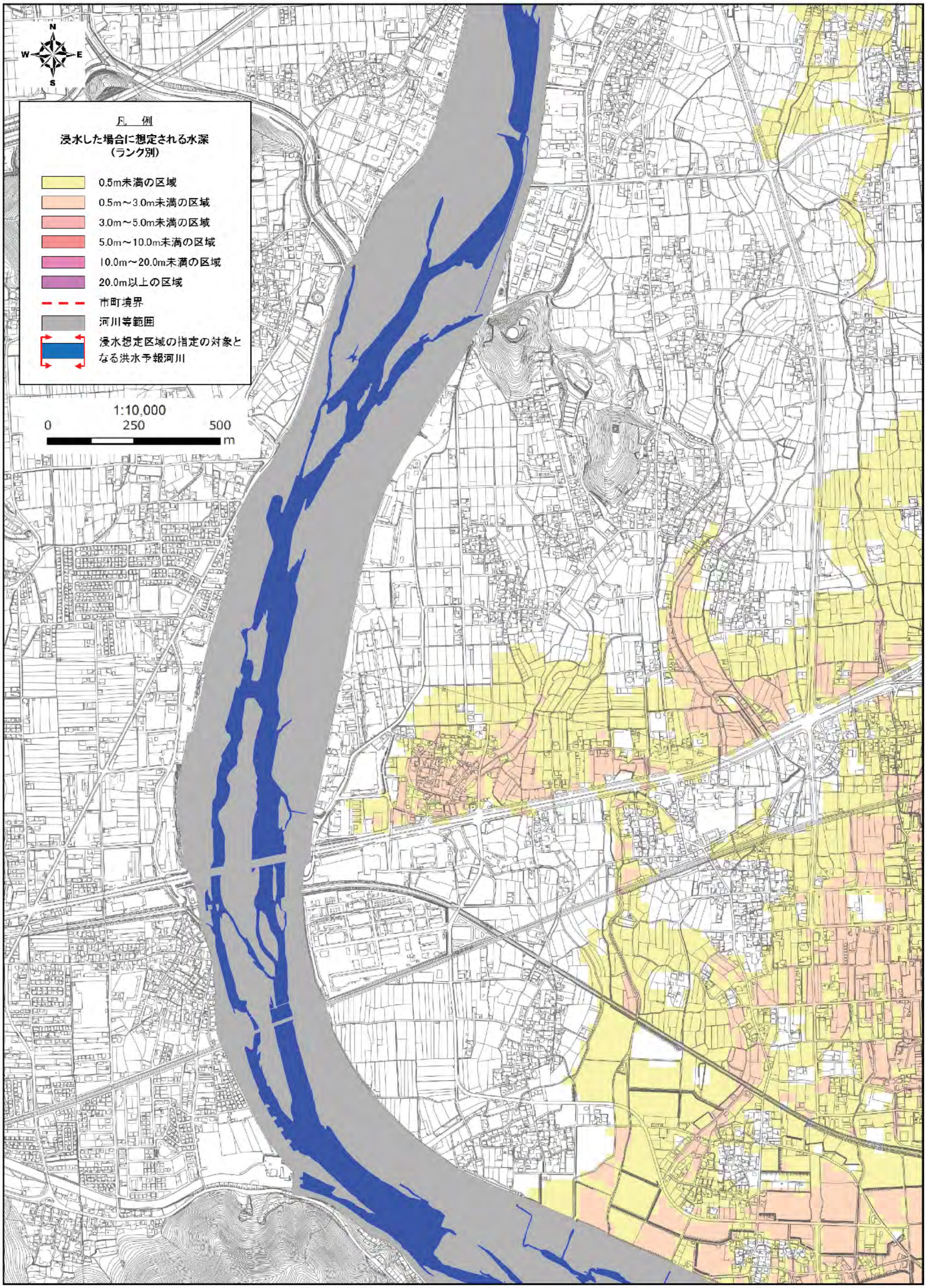

揖保川水系林田川浸水想定区域図（計画規模）　　7/11

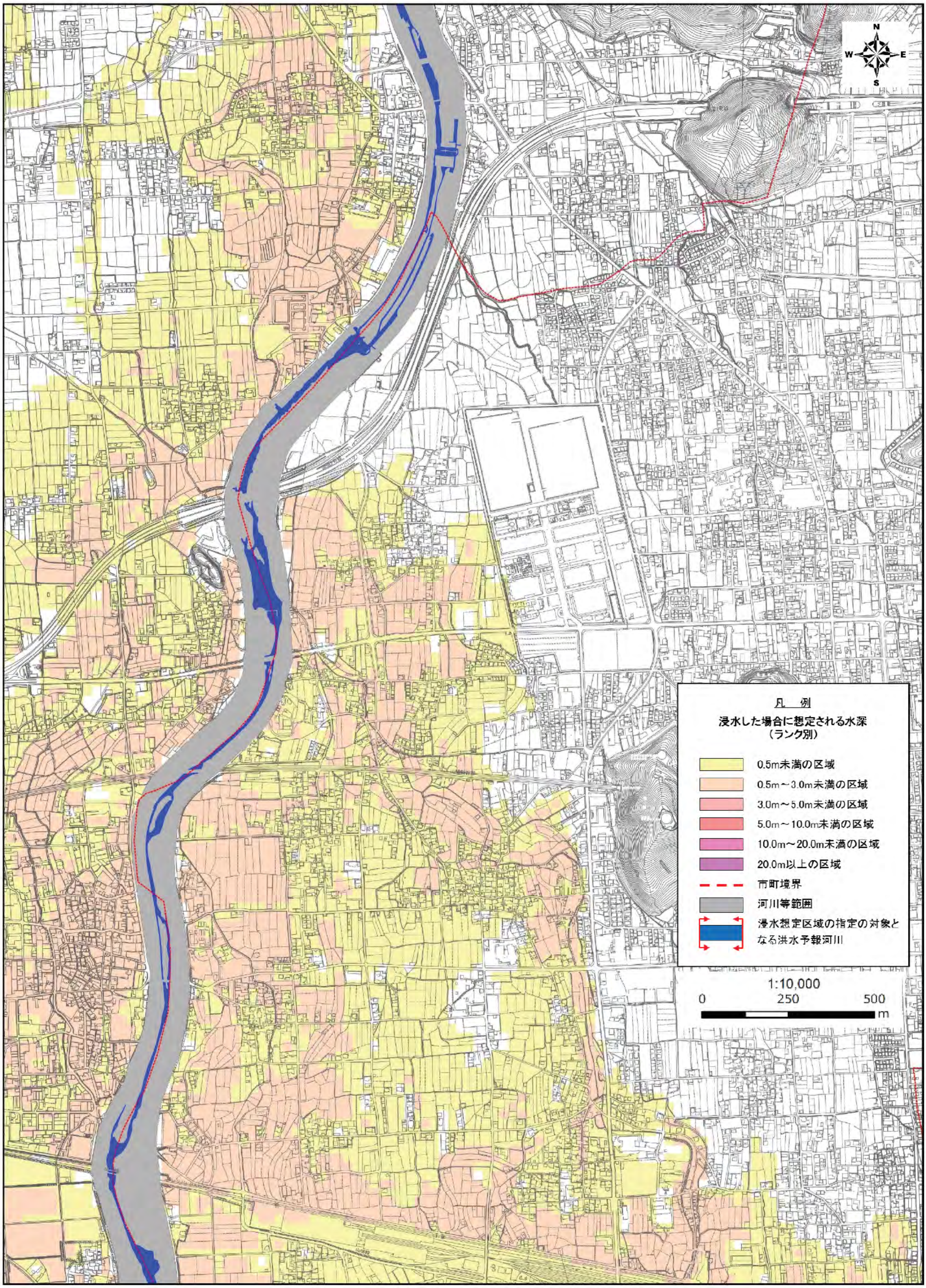

揖保川水系林田川浸水想定区域図（計画規模）　　8/11

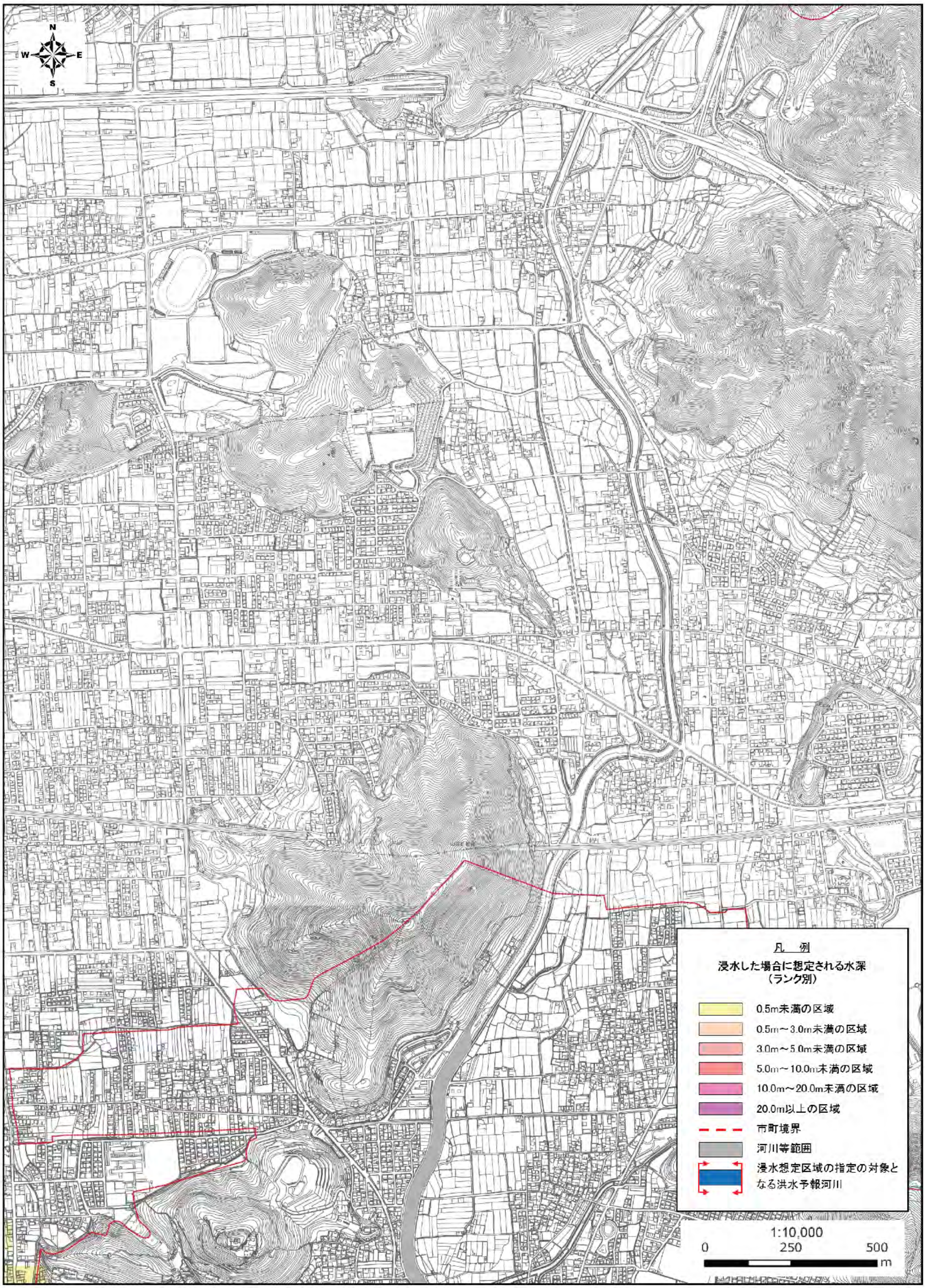

揖保川水系林田川浸水想定区域図（計画規模）　　9/11

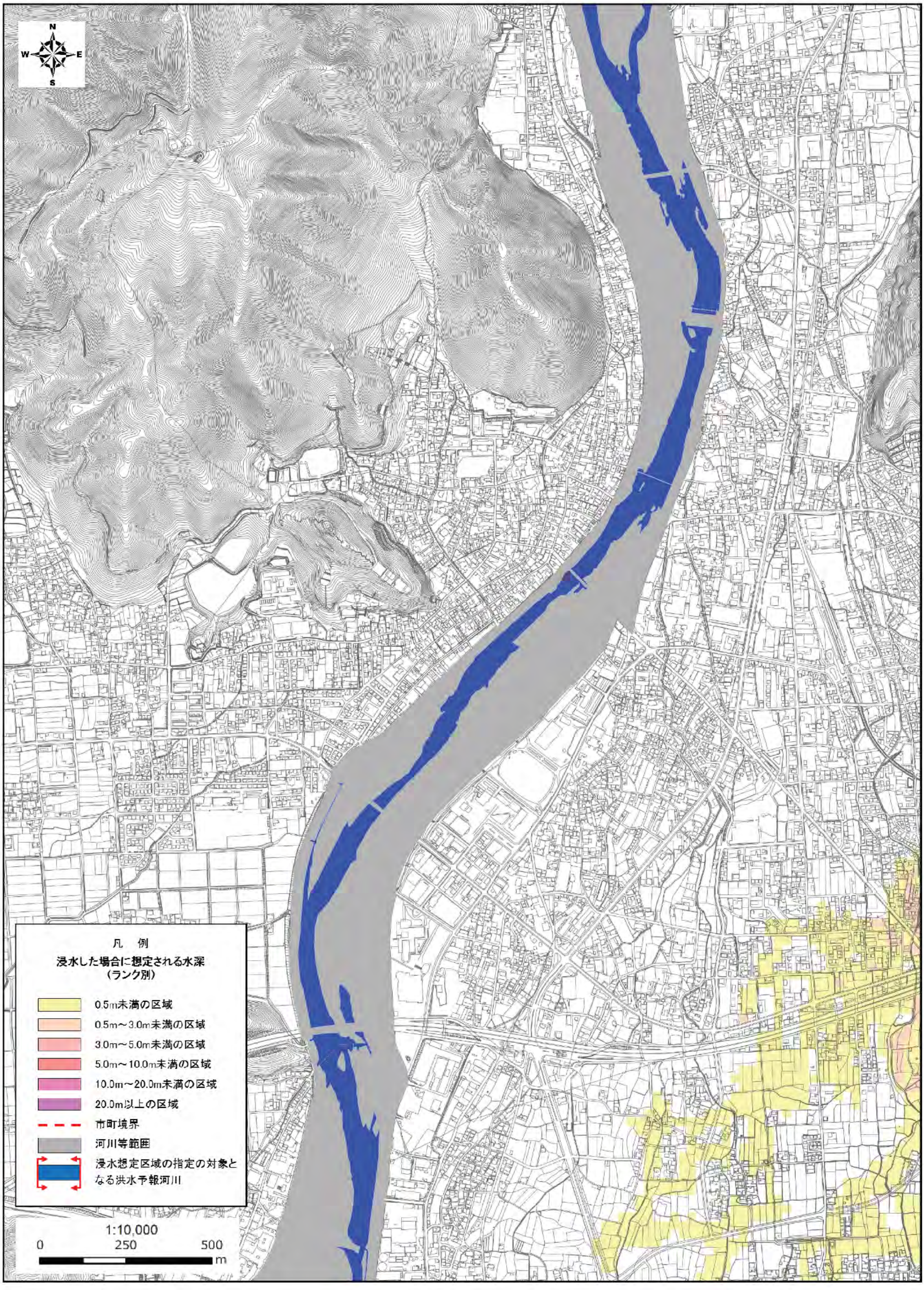

揖保川水系林田川浸水想定区域図（計画規模）　１０/１１

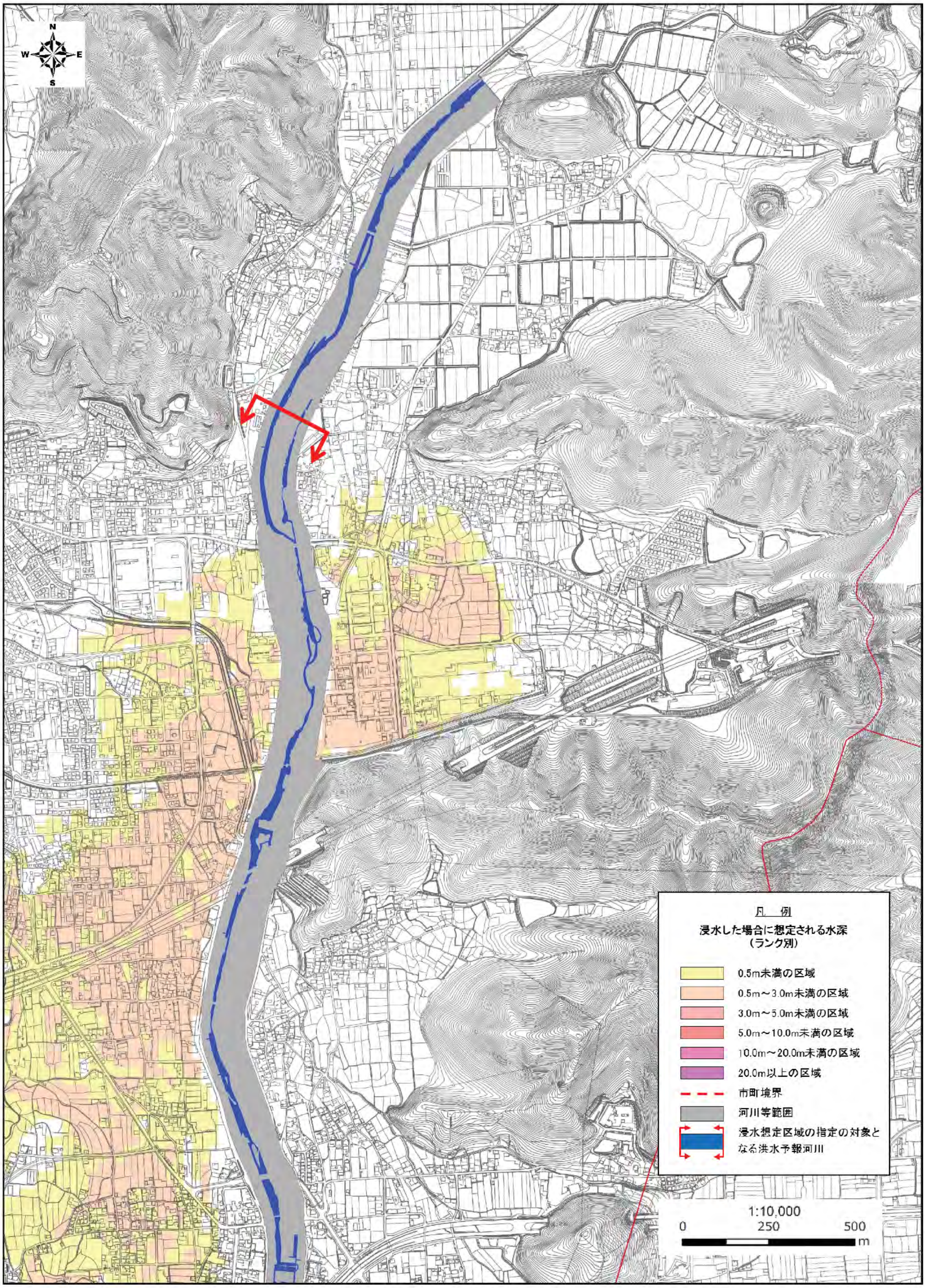

揖保川水系林田川浸水想定区域図（計画規模）　１１／１１