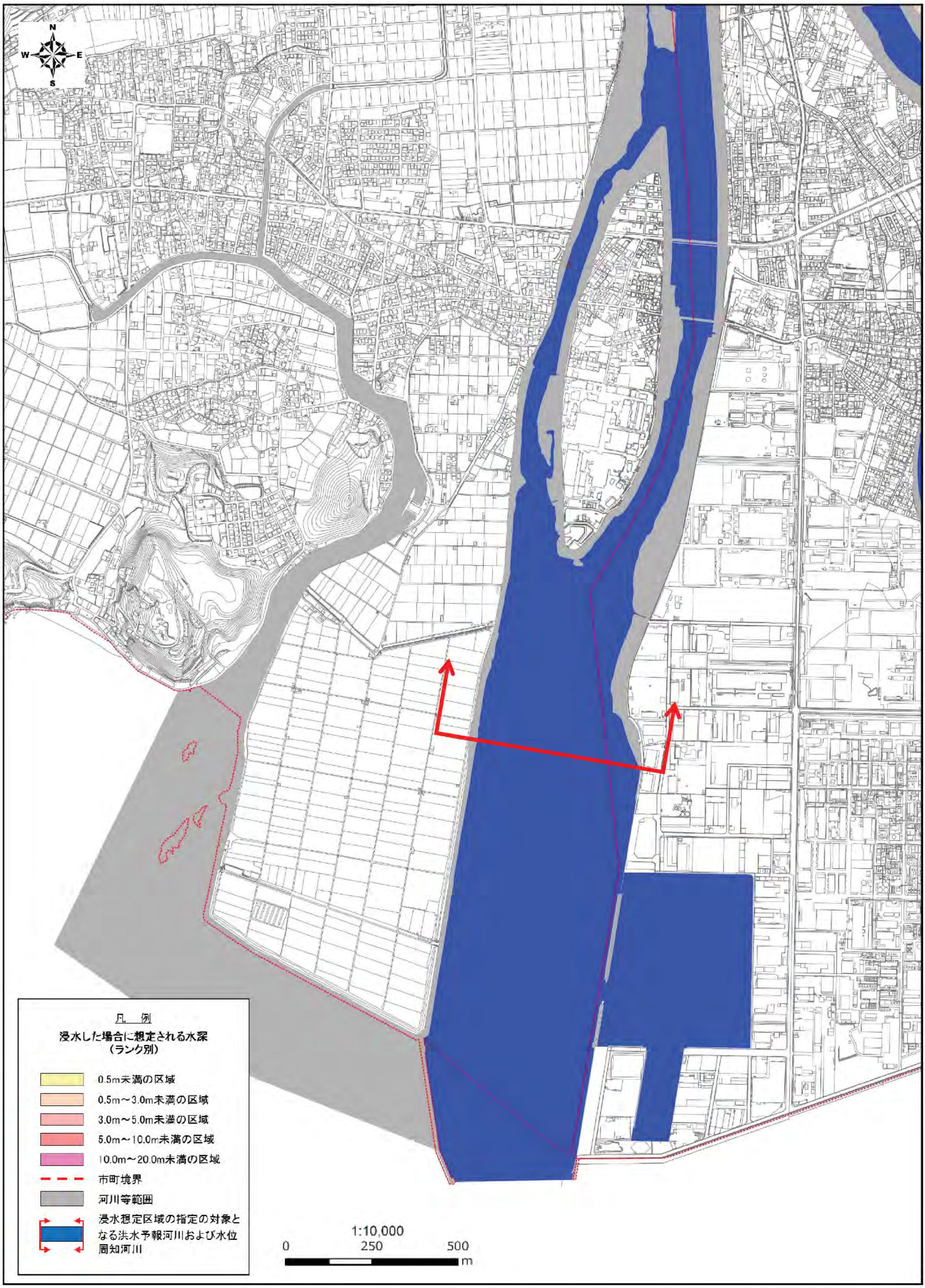

揖保川水系林田川浸水想定区域図（想定最大規模）　　1／11

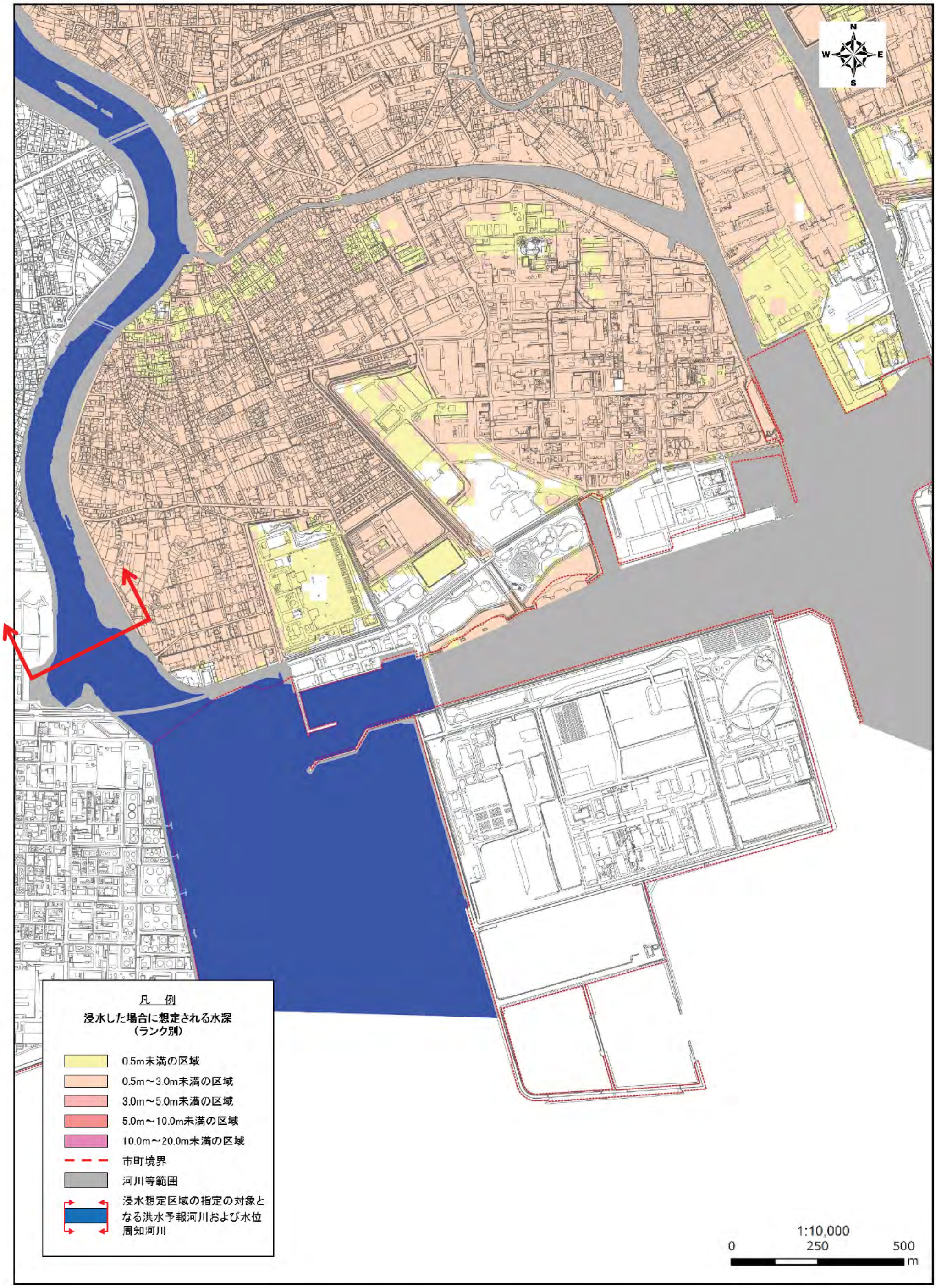

揖保川水系林田川浸水想定区域図（想定最大規模）　2/11

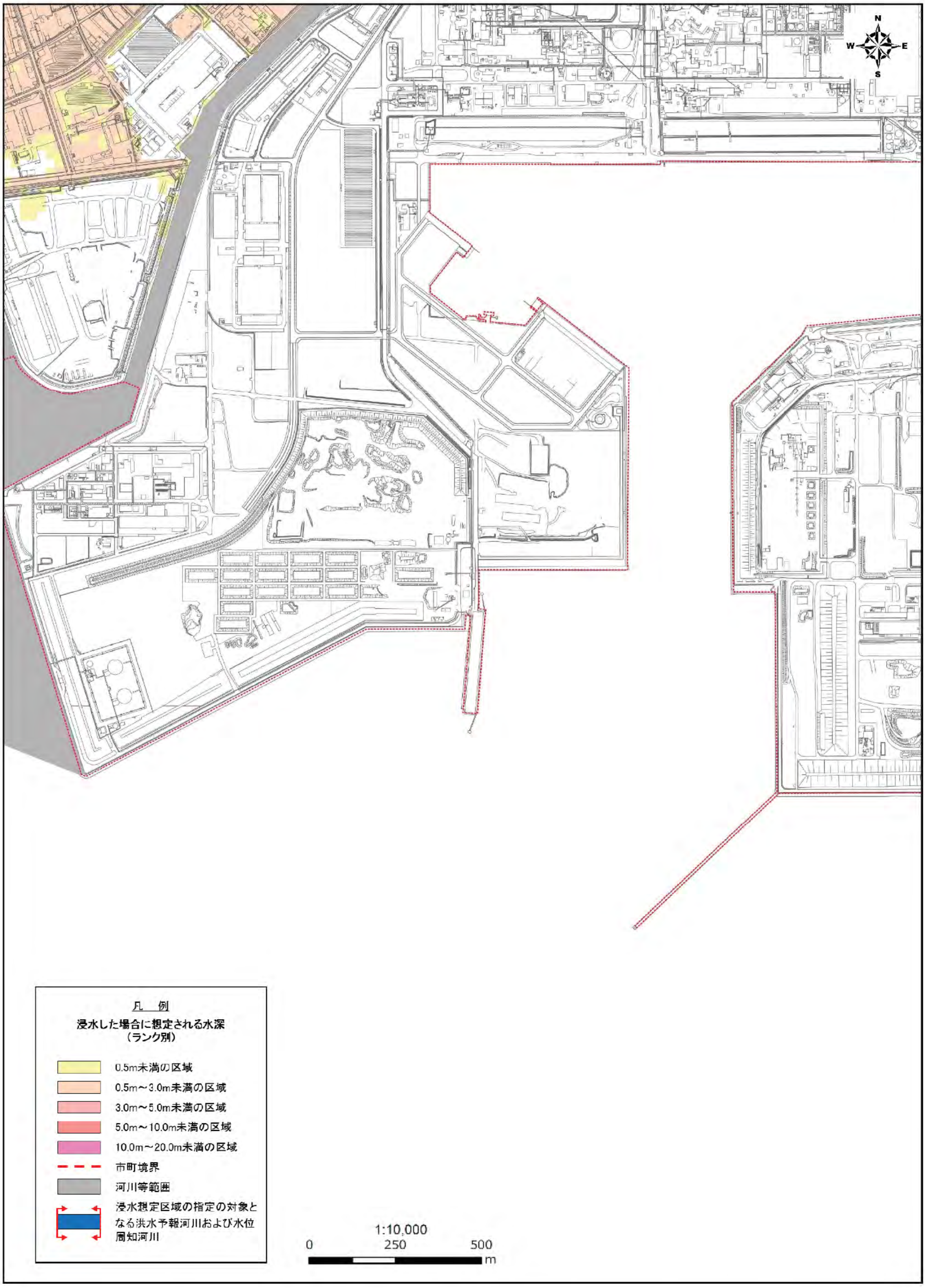

揖保川水系林田川浸水想定区域図（想定最大規模）　3/11

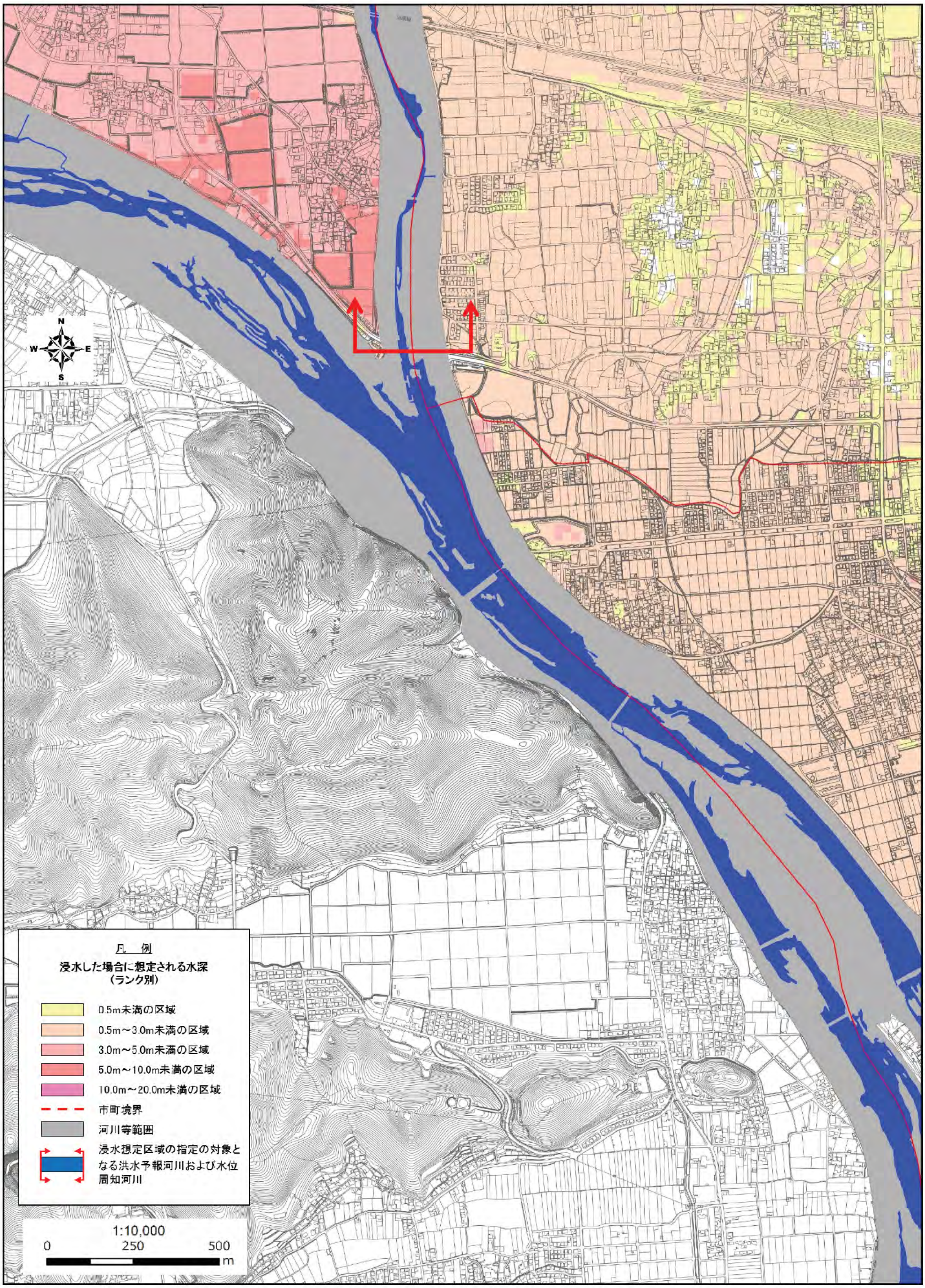

揖保川水系林田川浸水想定区域図（想定最大規模）　4/11

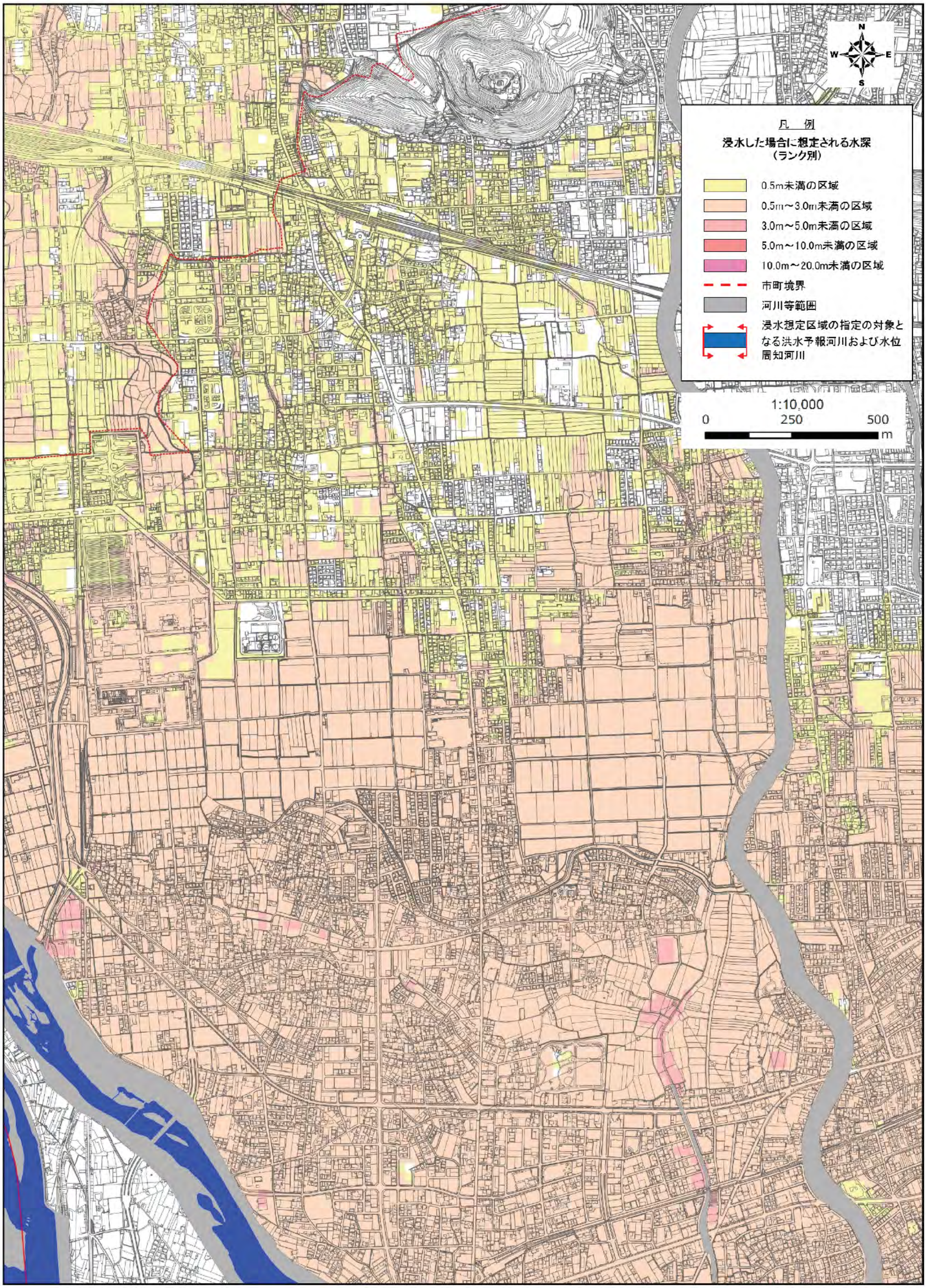

揖保川水系林田川浸水想定区域図（想定最大規模）　　5/11

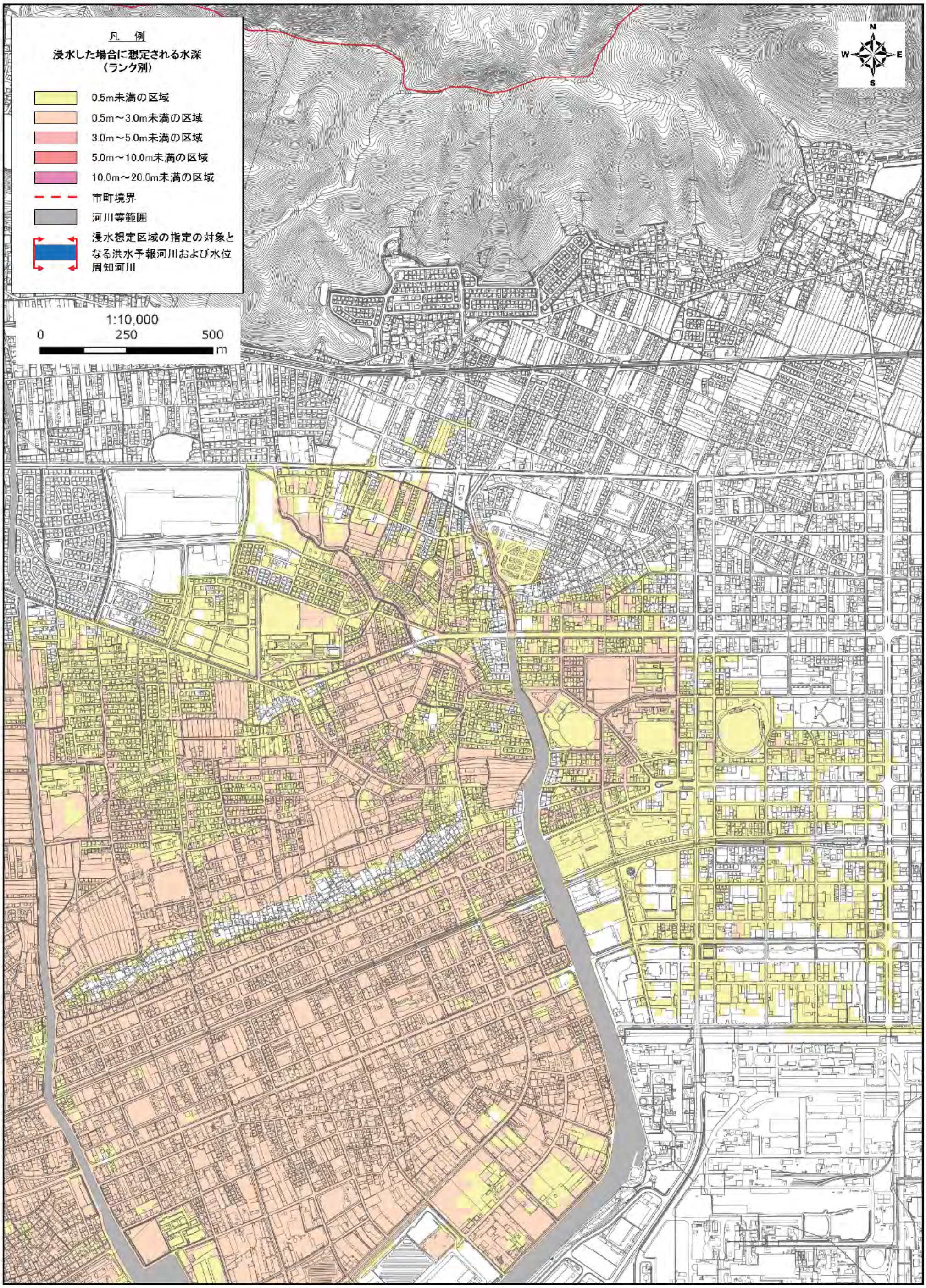

揖保川水系林田川浸水想定区域図（想定最大規模）　6/11

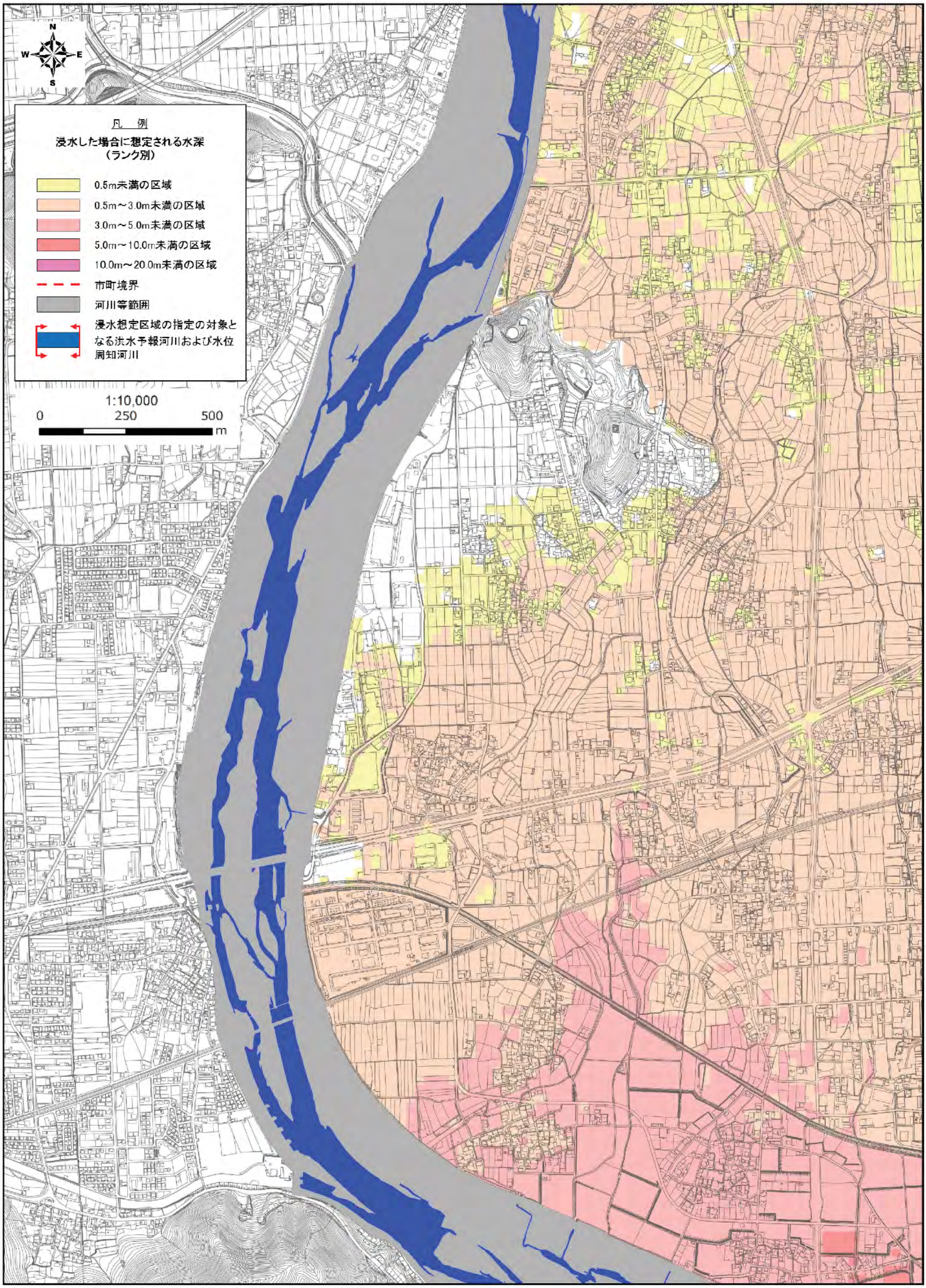

揖保川水系林田川浸水想定区域図（想定最大規模）　　7/11

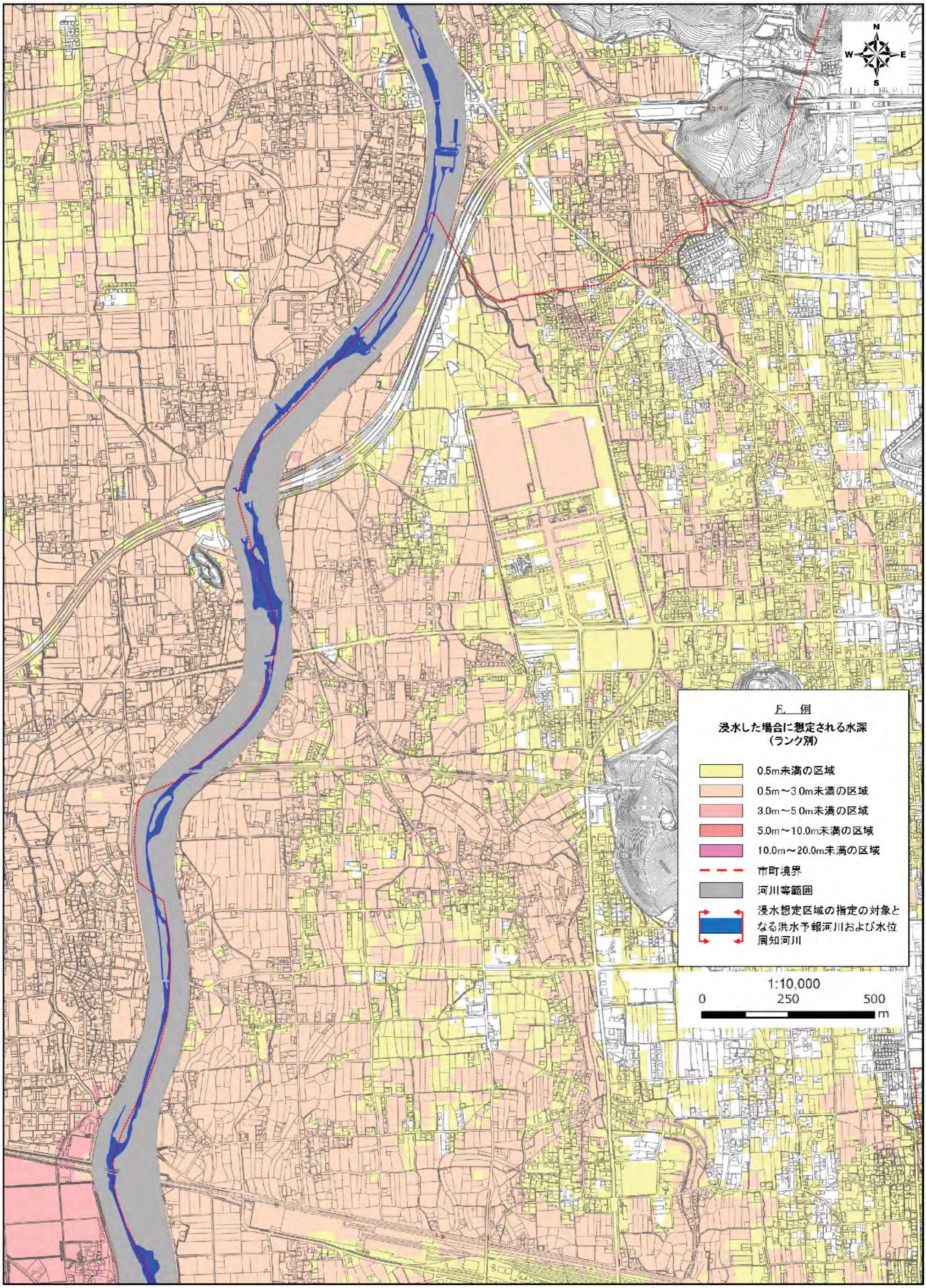

揖保川水系林田川浸水想定区域図（想定最大規模）　8/11

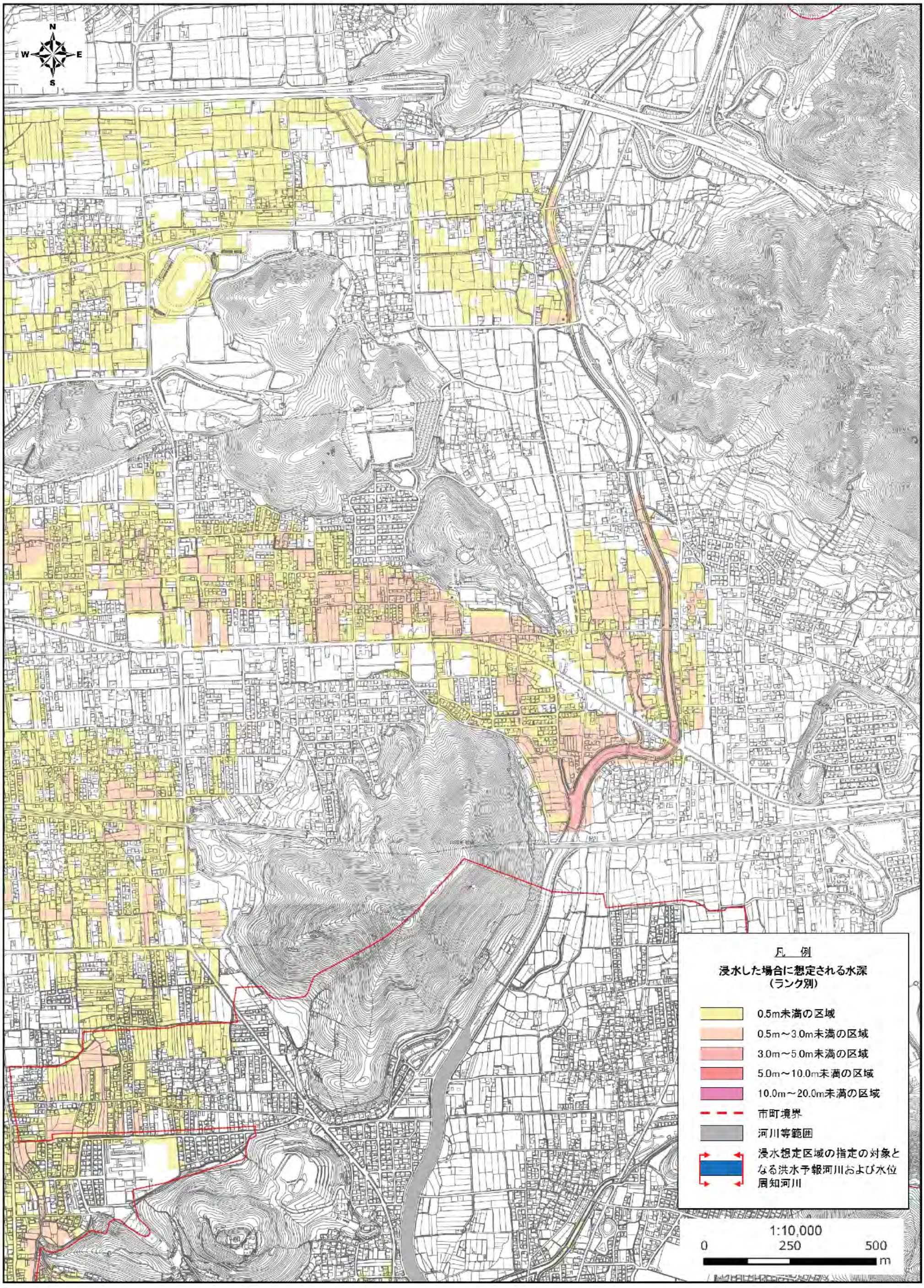

揖保川水系林田川浸水想定区域図（想定最大規模）　9/11

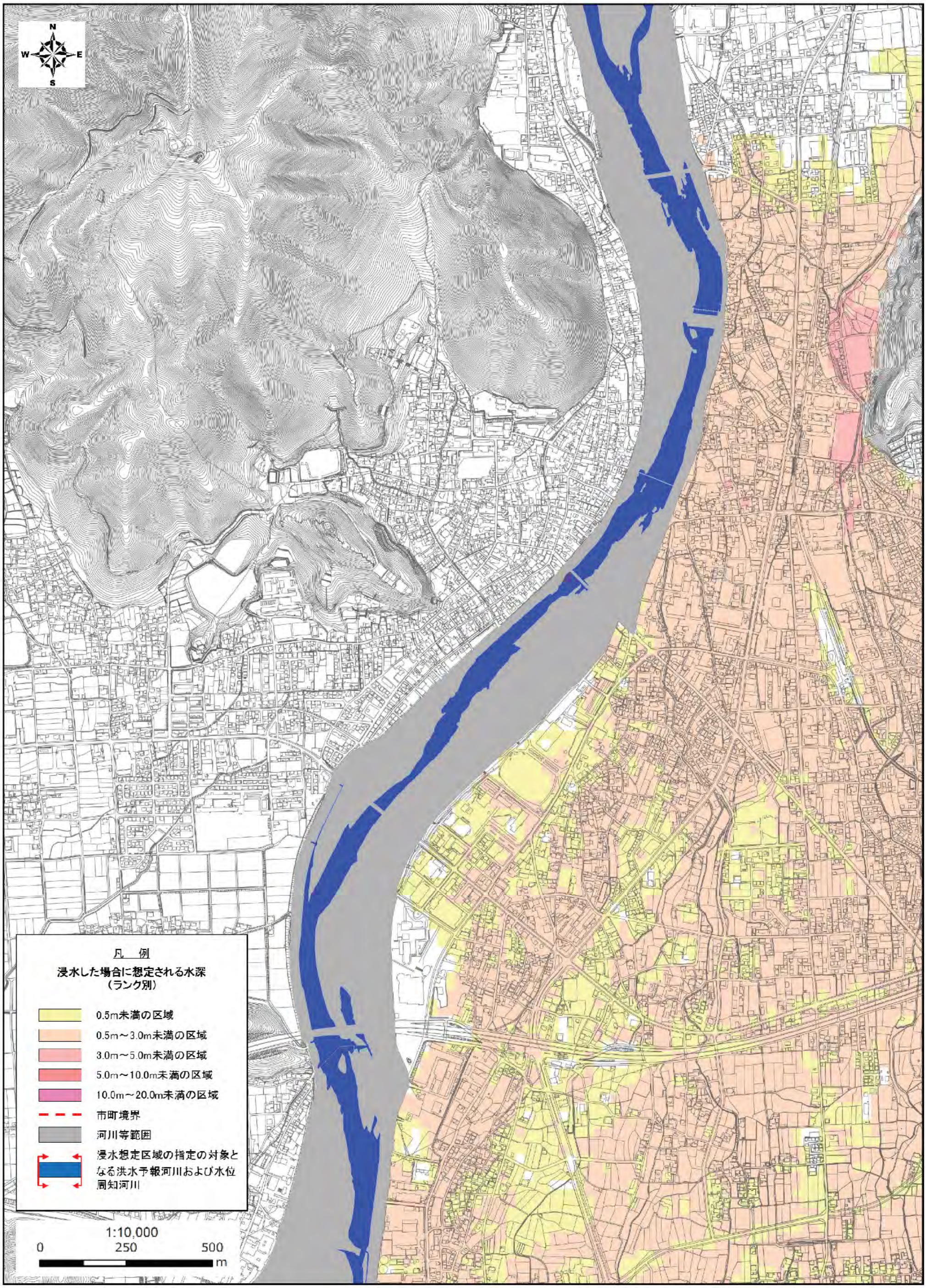

揖保川水系林田川浸水想定区域図（想定最大規模）　１０/１１

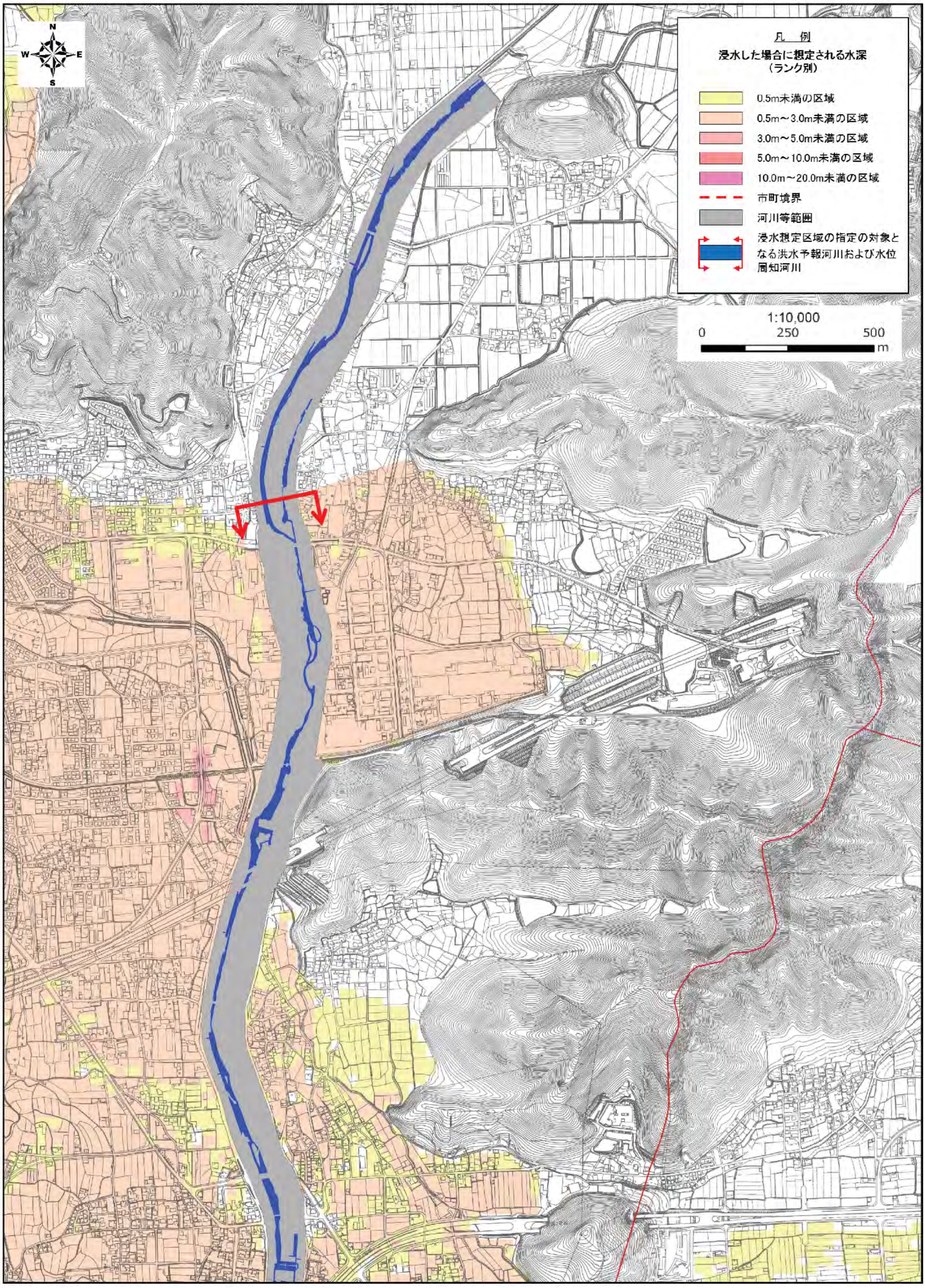

揖保川水系林田川浸水想定区域図（想定最大規模）　１１/１１